











**Directions to 200 North Plano Road,
Richardson, TX 75081**

14.1 mi – about 23 mins – up to 40 mins in traffic

Save trees. Go green!Download Google Maps on your
phone at google.com/gmm Dallas, TX

- | | | |
|---|---|----------------------------|
| | 1. Head southwest on Sycamore St toward N Fitzhugh Ave | go 0.1 mi
total 0.1 mi |
|  | 2. Turn right onto N Fitzhugh Ave
About 4 mins | go 1.2 mi
total 1.4 mi |
|  | 3. Turn left to stay on N Fitzhugh Ave
About 1 min | go 0.2 mi
total 1.5 mi |
|  | 4. Take the 2nd right onto N Central Expy
About 1 min | go 0.6 mi
total 2.1 mi |
|  | 5. Take the ramp on the left onto US-75 N
About 9 mins | go 8.9 mi
total 10.9 mi |
|  | 6. Take exit 24 toward Belt Line Rd/Main St | go 0.2 mi
total 11.2 mi |
| | 7. Merge onto S Central Expy
About 1 min | go 0.6 mi
total 11.8 mi |
|  | 8. Turn right onto W Main St
About 3 mins | go 1.2 mi
total 12.9 mi |
| | 9. Continue onto E Belt Line Rd
About 2 mins | go 1.0 mi
total 13.9 mi |
|  | 10. Turn left onto N Plano Rd
About 1 min | go 0.2 mi
total 14.1 mi |
|  | 11. Turn right
Destination will be on the left | go 151 ft
total 14.1 mi |

 200 North Plano Road, Richardson, TX 75081

These directions are for planning purposes only. You may find that construction projects, traffic, weather, or other events may cause conditions to differ from the map results, and you should plan your route accordingly. You must obey all signs or notices regarding your route.

Map data ©2011 Google

Directions weren't right? Please find your route on maps.google.com and click "Report a problem" at the bottom left.
